



## Overview

- Welcome and Introductions
- Ongoing Projects
- Update on Grant Funding
- 2017 Pavement Survey Update
- Group Discussion on TRAFCC's Role
- Next steps

## Project Update – Ongoing Projects

- Sonoma Street – Saliman Rd. to Halleck Dr.
- Blue Line ADA Sidewalk Improvements
- Pavement Preservation Projects (portions of Arterial & Collector Streets)
- Airport Rd. Mill and Overlay & Multi-Use Path project
- Sierra Vista Lane Reconstruction
- Silver Sage Drive Reconstruction
- Carson City freeway phase 2B-3  
– Completed in August!
- South Carson Street Complete Streets Project

3

## Sonoma Street Reconstruction



4

### Sonoma Street Reconstruction – “Before”



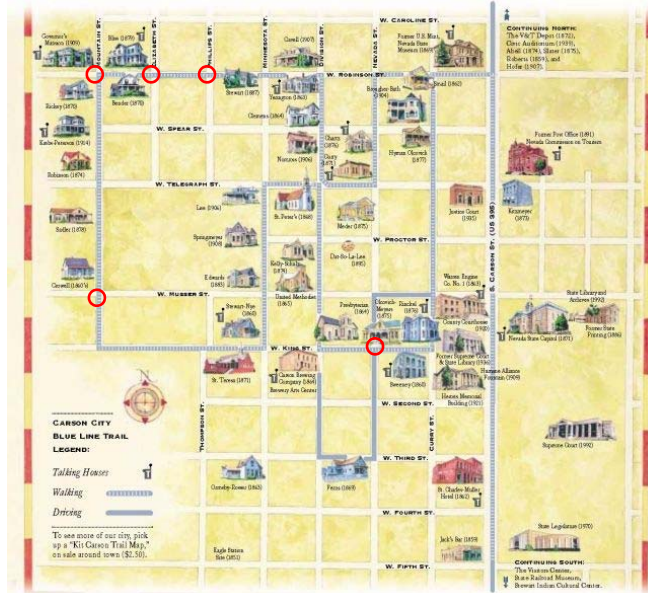
5

### Sonoma Street Reconstruction – “After”



6

# Blue Line – ADA Improvements



7

# Blue Line – ADA Improvements W. Robinson St. @ Mountain St.



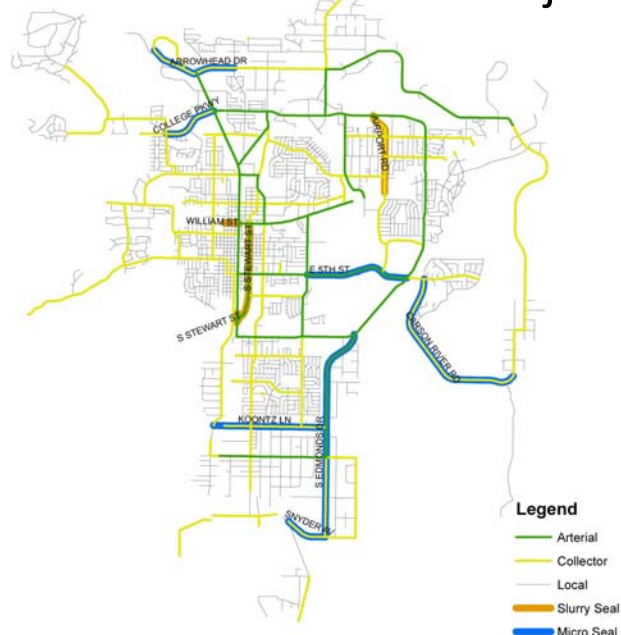
8

## Pavement Preservation Projects

Project Type and Status		NAME	TO	FROM	DISTANCE (miles)
Slurry	Completed	Airport Road	College Pkwy	US 50	1.0
	Spring 2018	Stewart Street	William Street	Carson Street	1.2
	Spring 2018	William Street	Carson Street	Minnesota Street	0.2
Micro	Completed	Fifth Street	Fairview Drive	Saliman Road	1.3
	Completed	Arrowhead Drive	Imus Road	Emerson Drive	0.2
	Completed	Carson River Road	Fifth Street	Sierra Vista Lane	2.3
	Completed	Koontz Lane	Edmonds Drive	Curry Street	1.4
	Spring 2018	College Parkway	Carson Street	N. Ormsby	0.7
	Spring 2018	Medical Parkway	Carson Street	Presti Lane	0.6
	Spring 2018	Edmonds Drive	Fairview Drive	Snyder Avenue	2.7
	Spring 2018	Snyder Avenue	Edmonds Drive	Bigelow Drive	0.5

9

## Pavement Preservation Projects



10

## Pavement Preservation Projects



Arrowhead Dr.



Airport Rd.



Fifth St.

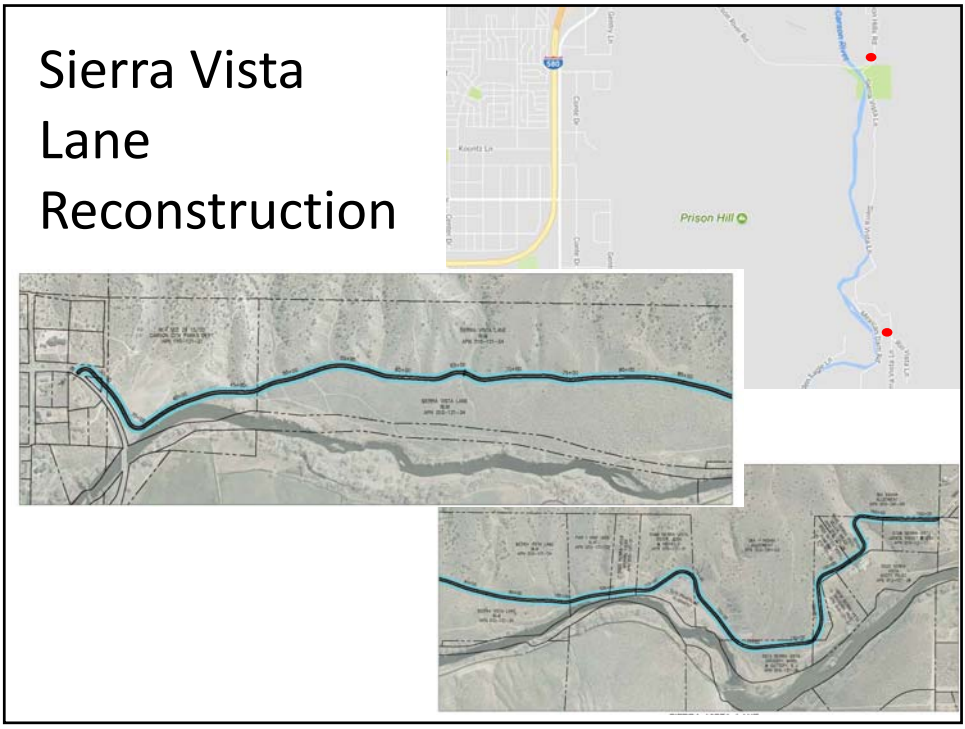
11

## Airport Road Mill and Overlay

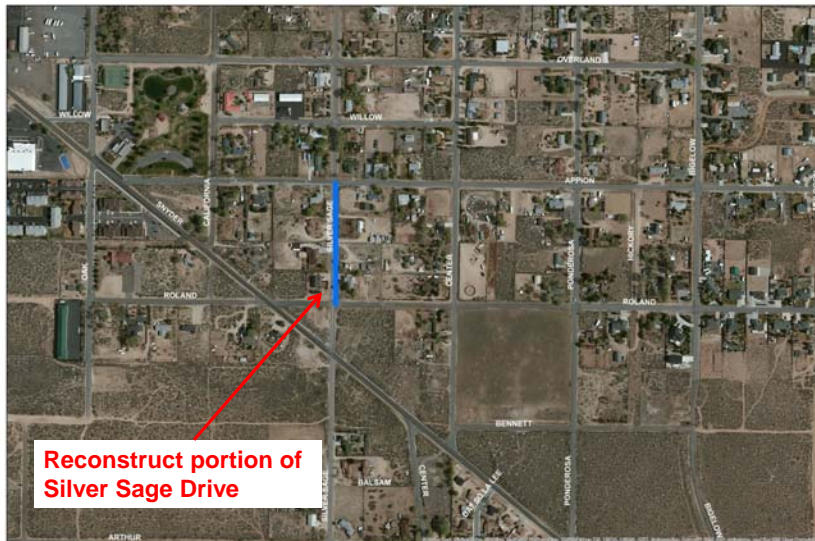


12

# Sierra Vista Lane Reconstruction



# Silver Sage Drive Reconstruction



## Silver Sage Drive Reconstruction



15

## Carson City Freeway Bypass Opening: August 2017



16



## S. Carson Street Complete Streets Project

Summer 2017:

Complete Streets Study – June 2017 RTC Approval

Winter 2017/2018:

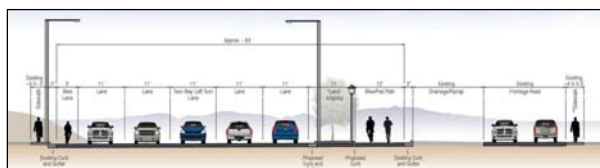
Starting Design

Lumos and Assoc. completing a survey

Spring 2019-2020 Construction



Next Steps: Outreach to property owners and community to get them involved in the design



17

## Update on Grant Funding

- S. Carson Street – 2 Grant Ops:

- Fairview to 5th: TIGER

- Multi-use trail improvements –  
Recreational Trails Program

- S. Carson Street Multi-Use Path  
Extension – Rec. Trails Grant

- Linear Park Path (Roop St. to  
5<sup>th</sup>/Airport) – Rec. Trails Grant

- FTA 5339 Discretionary Grant  
Application – 2 new buses



18

## 2017 Pavement Survey

- 285 center line miles of roadways to be surveyed within Carson City.
- Deliverables include: network referencing, GIS linkage, method to QA/QC collected data, and coordination and delivery of data compatible with MicroPAVER software.
- Survey to be conducted starting Late October, completed in November.
- Updated data will inform selection of 2018/2019 pavement maintenance projects.

19

## Group Discussion on TRAFCC's Role

### Questionnaire + Group Discussion



Keep

- What about previous meetings should not be changed?



Improve

- Which topics would you recommend staff focus, or bring more information in the future?



Revised Purpose

- What would you like the group's primary purpose to be moving forward?

20

## Next Steps

- Next TRAFCC Meeting, TBD
- Update to Procedures and Guidelines?
- Other Action Items

21

## Contact Information

Lucia Maloney, PMP  
Transportation Manager, Carson City Public Works  
775-283-7396  
lmaloney@carson.org

Thank you!

22